

OUTLANDING FIELDS – CATALOGUE

WAVEcamp 2012

INFORMATION INCLUDED IN THIS DOCUMENT ARE ONLY FOR INFORMATION FOR GLIDER PILOTS FLYING TO THE LONG WAVE OVER JESENIKY MOUNTAINS.

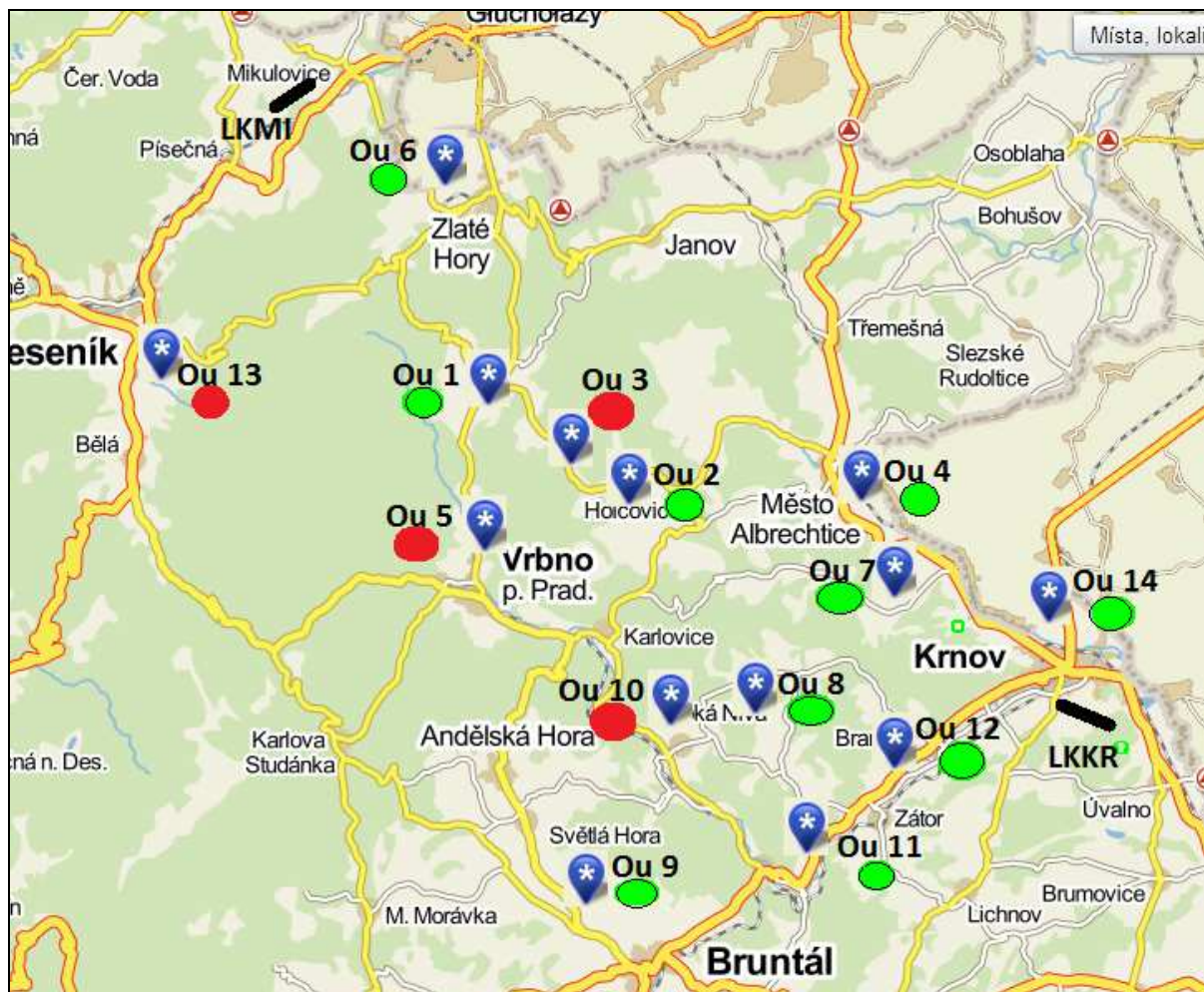
THERE ARE 2 CATEGORIES OF OUTLANDING FIELDS:

RED CATEGORY – LANDING ON THIS FIELD IS DIFFICULT. IN CAUTION YOU CAN FIND WHY IT IS DIFFICULT

GREEN CATEGORY – LANDING ON THIS FIELDS IS WITHOUT DIFFICULTIES

INFORMATION INCLUDED ON EACH PAGE:

- FIELD NAME
- COORDINATES AND ELEVATION OF FIELD
- FIELD DIMENSIONS AVLBL FOR LANDING
- MAIN DIRECTION USED FOR LANDING
- CAUTION
- NOTE
- MAP WITH MARKED FIELD



Ou 1
HERMANOVICE

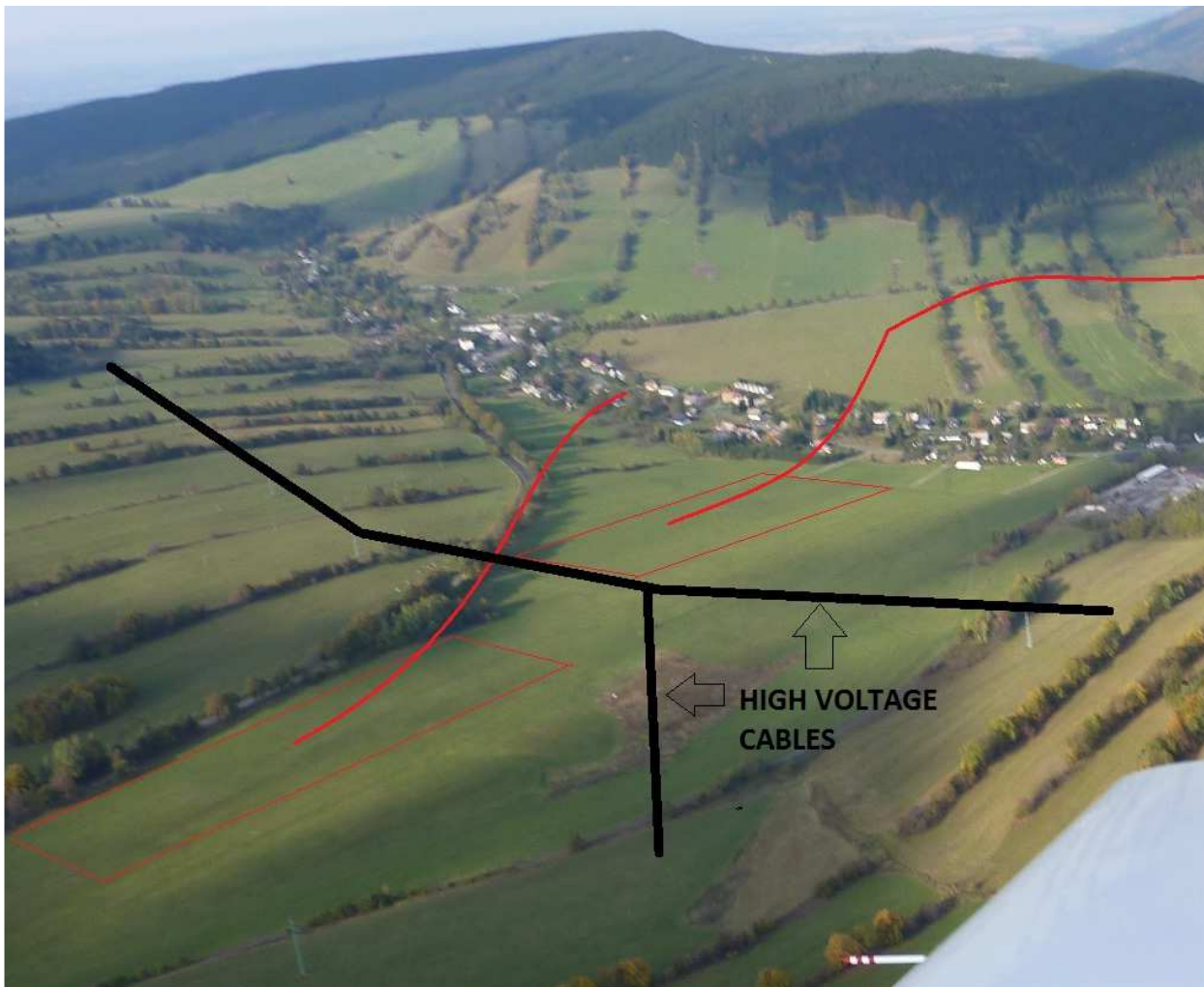
50°11'22.393"N
17°23'10.632"E
ELEV
700m/2310ft
MAIN
DIRECTION
23

DIMENSIONS (M)

300 x 50

CAUTION!!
BE CAREFULL ON
HIGH VOLTIGE
CABLES

NOTE:
OUTLANDING
FIELD IS LOCATED
CLOSE TO 2. WAVE
- WINDSHEAR



Ou 2
HORNÍ HOLCOVICE

50°8'29.579"N,
17°27'35.333"E
ELEV
700m/2310ft

DIMENSIONS (M)


340 x 60

MAIN
DIRECTION

24

CAUTION!!
BE CAREFULL FIELD
IS LOCATED BETWEEN
2. AND 3. WAVE

NOTE:
PREFERABLY USE
THIS FIELD



Ou 3
DOLNI HOLCOVICE

50°9'50.465"N,
17°25'57.301"E
ELEV
780m/2500ft

DIMENSIONS (M)

300 x 40

SEC. PART 300 X 20

CAUTION!!
BE CAREFULL FIELD
IS LOCATED BETWEEN
HILLS AND BETWEEN
2. AND 3. WAVE

MAIN
DIRECTION

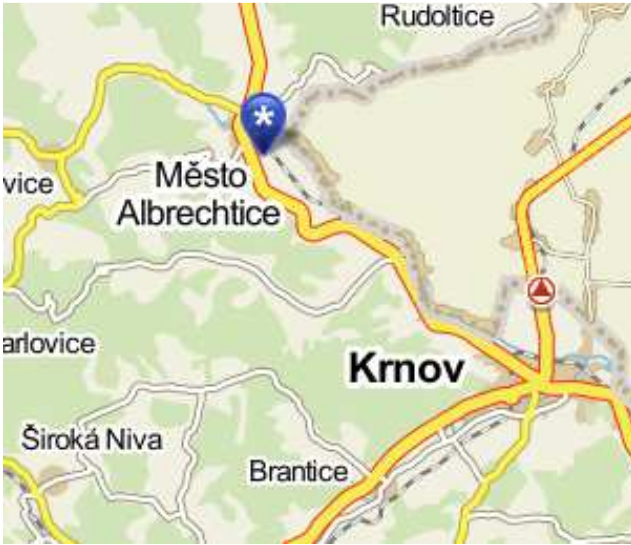
33

NOTE:
DO NOT USE THIS
FIELD IN SW WIND
DIR. ELEV OF
FIELD IS AROUND
450m/1500ft, ELEV
HILLS AROUND
FIELD 780m/ 2500ft



Ou 4
ALBRECHTICE

50°9'3.828"N,
17°35'3.022"E
ELEV
392m/1306ft



DIMENSIONS (M)

500 x 250

OTHER FIELDS SAME
DIMENSIONS

CAUTION!!
NO CAUTION

MAIN
DIRECTION
**ALL
DIRECTIONS**

NOTE:
THIS AREA IS USED
FOR OUTLANDINGS
WITHOUT ANY
DIFFICULTIES.



WAVECAMP 2012 KRNOV

Ou 5
MNICHOV - VRBNO

50°8'22.686"N
17°22'57.199"E
ELEV
575m/1897ft

DIMENSIONS (M)

300 x 100

CAUTION!!
LANDING UPHILL,
LANDING WITH
TAILWIND!!
FIELD IS LOCATED
UNDER ROTOR ON 2.
WAVE!!

MAIN
DIRECTION

08

NOTE:
DO NOT USE THIS
FIELD, IT IS ONLY
FOR EMERGENCY
LANDING.



WAVECAMP 2012 KRNOV

Ou 6
ZLATE HORY

50°16'13.436"N
17°22'1.509"E
ELEV
430m/1420ft

DIMENSIONS (M)

900 x 400

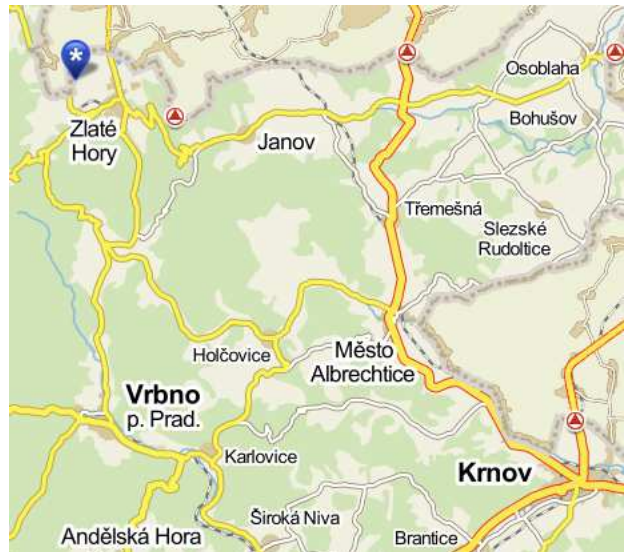
OTHER FIELDS SAME
DIMENSIONS

MAIN
DIRECTION
**ALL
DIRECTIONS**

NO CAUTION

NOTE:

THIS AREA IS USED FOR OUTLANDINGS
WITHOUT ANY DIFFICULTIES. FIELDS ARE
ON BORDER WITH POLAND



WAVECAMP 2012 KRNOV

Ou 7
HOSTALKOVY

50°6'53.477"N,
17°36'31.585"E
ELEV
400m/1320ft

DIMENSIONS (M)

450 x 450

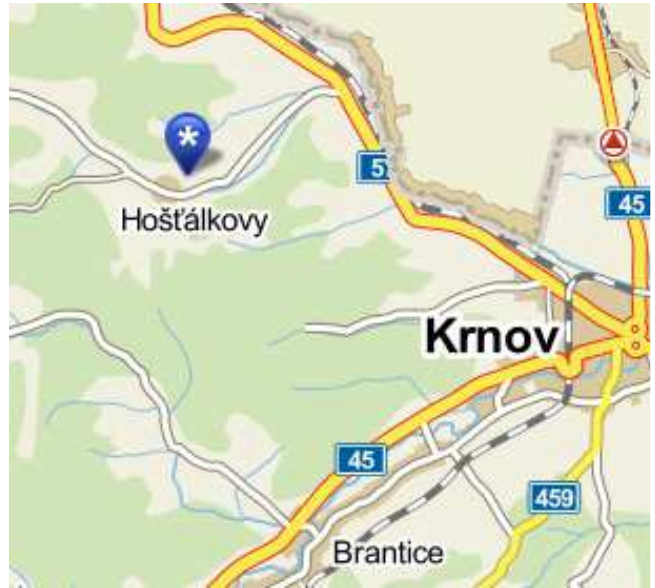
OTHER FIELDS SAME
DIMENSIONS

NO CAUTION

MAIN
DIRECTION

23

NOTE:
HILLS SOUTH
FIELD 630m/2100ft



Ou 8
KRASOV

50°4'48.951"N
17°31'43.907"E
ELEV
575m/1897ft

DIMENSIONS (M)

450 x 200

OTHER FIELDS SAME
DIMENSIONS

NO CAUTION!!

MAIN
DIRECTION

23

NOTE:
FIELDS AROUND
KRASOV ARE USED
FOR ALL
DIRECTIONS



Ou 9
STARE MESTO

50°0'47.735"N
17°25'50.510"E
ELEV
600m/1980ft

DIMENSIONS (M)

450 x 450

OTHER FIELDS SAME
DIMENSIONS

NO CAUTION!!

MAIN
DIRECTION
**ALL
DIRECTIONS**

NOTE:
LANDING IN THIS AREA WITHOUT
DIFFICULTIES, THERE IS LOTS OF FIELDS
USED FOR OUTLANDINGS.



Ou 10
SIROKA NIVA

50°4'21.462"N,
17°28'29.950"E
ELEV
470m/1550ft

DIMENSIONS (M)

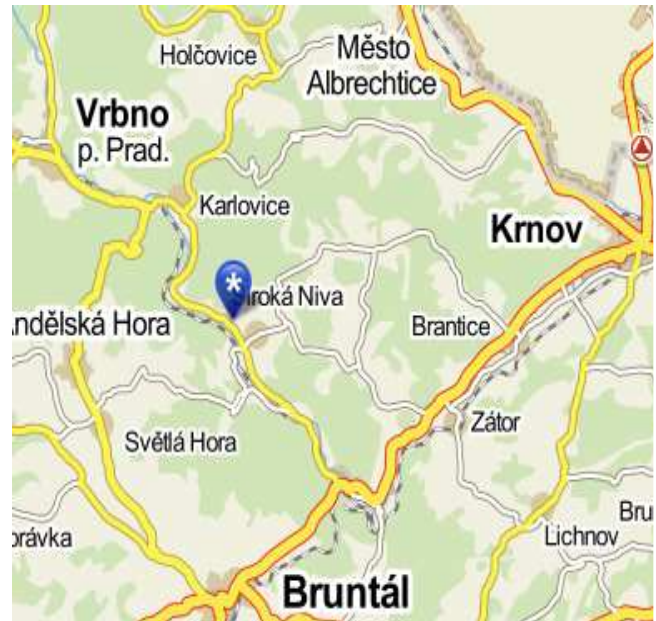
400 x 200

CAUTION!!
LANDING UPHILL,
LANDING WITH
TAILWIND!!
FIELD IS LOCATED
UNDER ROTOR ON 2.
WAVE!!

MAIN
DIRECTION

330

NOTE:
DO NOT USE THIS
FIELD, IT IS ONLY
FOR EMERGENCY
LANDING.



WAVECAMP 2012 KRNOV

Ou 11
MILOTICE

50°1'46.062"N,
17°33'23.685"E
ELEV
400m/1320ft

DIMENSIONS (M)

500 x 100

MAIN
DIRECTION

19

CAUTION!!
HILLS AROUND FIELD
580m/2000ft

NOTE:
FIELD IS USED FOR
19 AND 01
DIRECTION



Ou 12

ZATOR

50°3'9.855"N,
17°35'41.525"E
ELEV
350m/1155ft

DIMENSIONS (M)


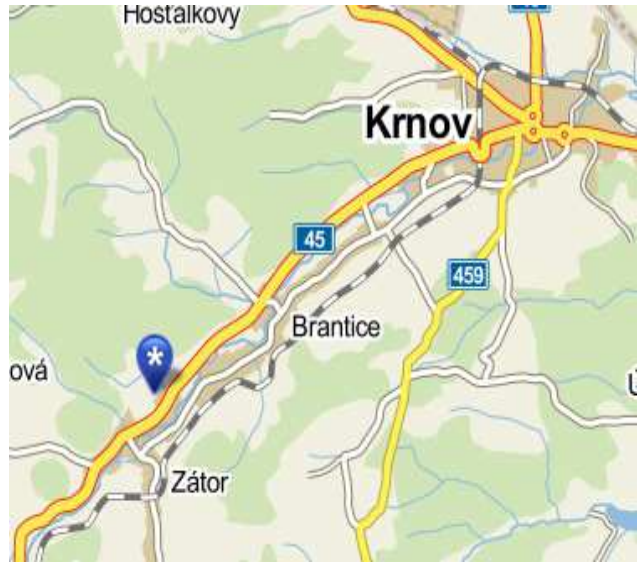
600 x 60

MAIN
DIRECTION

23

CAUTION!!
ON THE FIELD HIGH
VOLTIGE CABLES

NOTE:



WAVECAMP 2012 KRNOV

Ou 13

JESENÍK

50°12'49.189"N,
17°12'41.947"E
ELEV
480m/1580ft

DIMENSIONS (M)

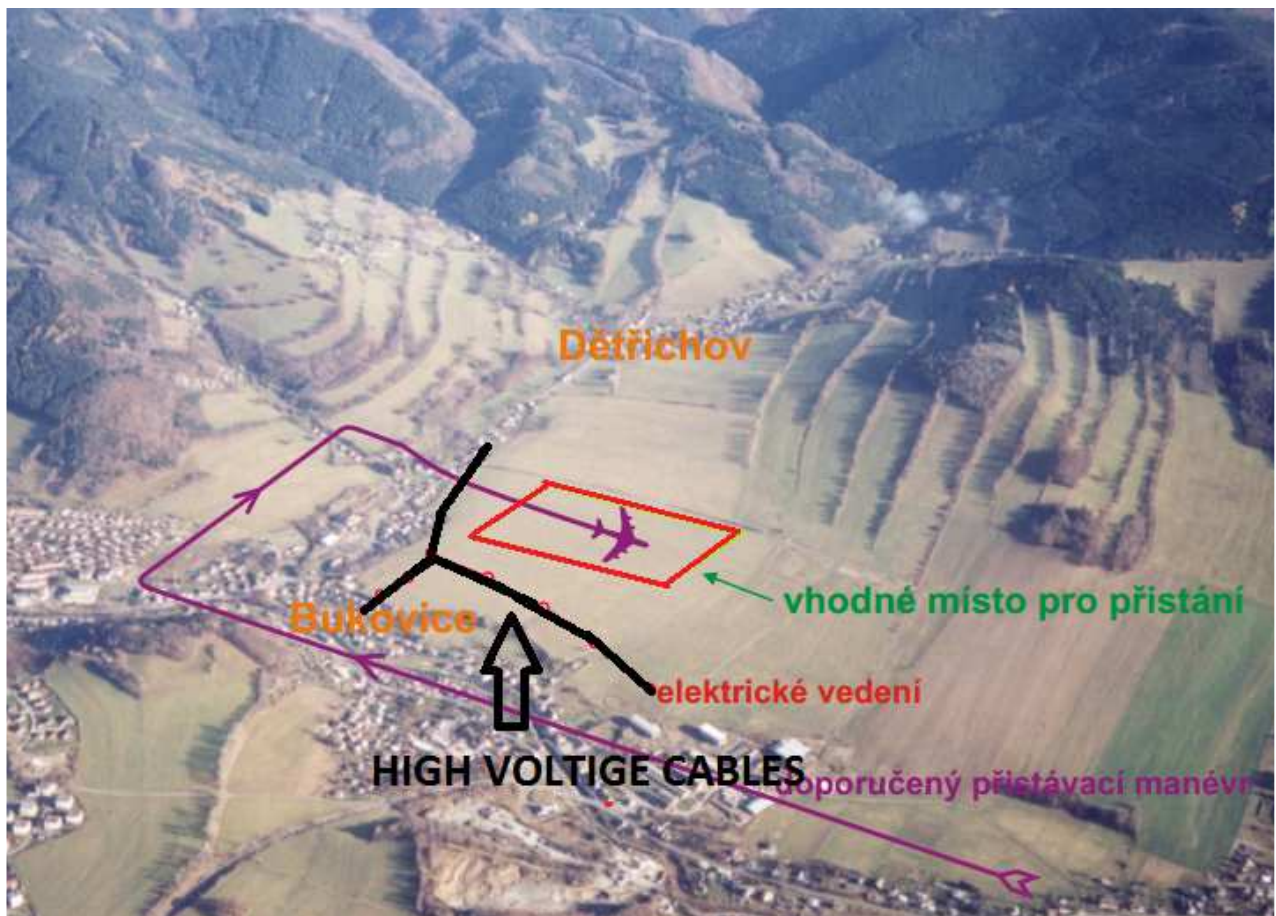
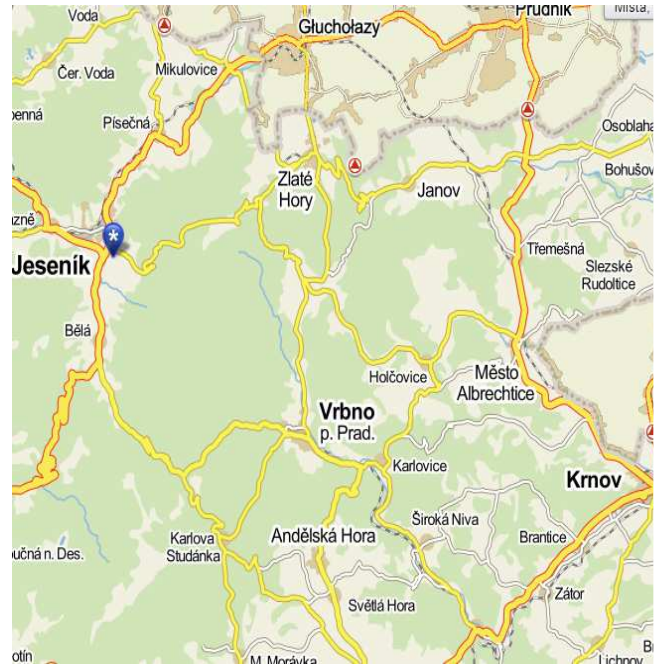
400 x 100

MAIN
DIRECTION

20

CAUTION!!
LANDING UNDER
ROTOR OF 1. WAVE!!

NOTE:
DO NOT USE THIS
FIELD, IT IS ONLY
FOR EMERGENCY
LANDING. 11 N IS
LOCATED LKMI



Ou 14
KRN OV NW

50°6'22.714"N,
17°41'1.315"E
ELEV
350m/1155ft

DIMENSIONS (M)

600 x 300

OTHER FIELDS SAME
DIMENSIONS

CAUTION!!
ON FIELDS OFTEN
HIGH VOLTAGE
CABLES

MAIN
DIRECTION

23

NOTE:
RIVER IS BORDER
BETWEEN CZE AND
POLAND
COORDINATES ARE
FOR FIELD 600 x
300m

